

FEATURE RECORD

SITE # SA-26-1

FEATURE # 1

RECORDER Herron

DATE: 6-1-79

EXCAVATION UNIT: Trench 1

DEPTH FROM SURFACE: _____

DEPTH: MMSL/DATUM

TOP: 1.90 MBD

BASE: 2.08 MBD

DEFINITION: line of cogumia
blocks running roughly N to S. possible
street curb.

ASSOCIATED MATERIAL


1. F.S. #'s 5
2. Other Features NO
3. Other

MATRIX AND STRATIGRAPHY:

underlying topsoil zone.

MAP REFERENCE: 1
PAGE IN NOTES
PHOTOGRAPHS 1

SKETCH ON REVERSE SIDE



FEATURE RECORD

SITE # SA-26-1

FEATURE # 2

RECORDER HERRON

DATE: 6-6-79

EXCAVATION UNIT: TRENCH 2

DEPTH FROM SURFACE: .26 M

DEPTH: MMSL/DATUM

TOP: 1.90

BASE:

DEFINITION: fobby surface
possible floor.

ASSOCIATED MATERIAL

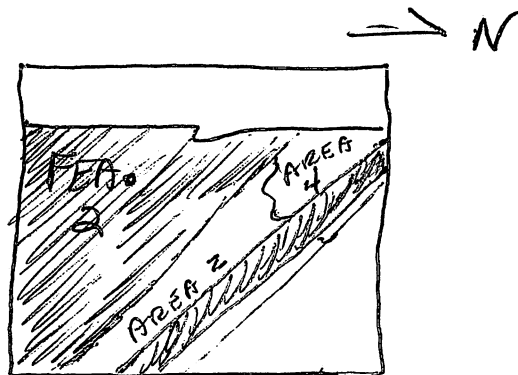
1. F.S. #'s
2. Other Features
3. Other

MATRIX AND STRATIGRAPHY:

Underlying AREA 3/Adjacent
to AREA 2 + AREA 4.

MAP REFERENCE:
PAGE IN NOTES
PHOTOGRAPHS 5

SKETCH ON REVERSE SIDE



FUTURE RECORD

FEATURE # 3

RECORDER

HERRON

SITE # SA-26-1

DATE: 6-7-79


EXCAVATION UNIT: TRENCH 2

DEPTH FROM SURFACE: ~~30~~ 31 cm

DEPTH: MMSL/DATUM

TOP: 1.96

BASE:

DEFINITION: heavy concentration
of whole oyster shells in NE
corner of .

ASSOCIATED MATERIAL

1. F.S. #'s
2. Other Features AREA 5, AREA 6, AREA 9
3. Other ZONE 3

MATRIX AND STRATIGRAPHY:

Contiguous to Areas 5, 6, and 9
partially underlying Zone 3

MAP REFERENCE: 9
PAGE IN NOTES
PHOTOGRAPHS 8

SKETCH ON REVERSE SIDE

